



MOUNT NOTRE DAME
Empowering Young Women

May 14, 2021

Dear Advanced Placement Human Geography Students,

Welcome to the Mount Notre Dame learning community! As noted in the Course Selection Book, there is a summer assignment required for AP Human Geography. The purpose of this assignment is to prepare you for our course. The assignment is specifically designed to help familiarize you with the location of key world regions, landforms and cities, and to strengthen your critical thinking and note-taking abilities.

The files for our assignments can be found on the Academics section of the MND website. Go to www.mndhs.org, click the Academics link at the top of the page, and then click on the Summer Assignments link on the left side. You will see the following two files associated with this course:

Advanced Placement Human Geography Welcome Letter and Map Packet

World Geography; Building a Global Perspective Chapter One Section One

The first part of your assignment is to complete the enclosed map packet. It is expected that students will have their map packet completed the first day of AP Human Geography class. Packets will be graded for completion and then returned to students to be utilized to study for map quizzes that will occur throughout the course. To prepare you for success on the AP exam, tests will be difficult. Therefore, map quizzes can be an excellent grade booster, so take your time preparing your maps so that they will be an excellent resource to study from. Mount Notre Dame will provide an atlas which can be used to complete this assignment. The atlas can be picked up from the main office during the summer and is yours to keep.

The second part of your assignment will be to read and take your own notes on chapter one, section one of *World Geography; Building a Global Perspective*. It is important that you begin the process of becoming familiar with the basic concepts before the actual class begins. Our time together is limited, and the amount of material to be covered is vast. To gain the most benefit from our time together we want to build upon a strong base as soon as possible. It is important to acclimate to the material, so you can come to class with some exposure and we can take it to the collegiate level. You are truly prepared when you have a firm grasp of what you think you know as well as what you would like further clarification on.

The requirement to take notes on what you read is very important. The collegiate text assignment is very dense and full of definitions, examples, statistics, and case studies. This high school level intro will serve you well. There are no specific requirements for your notes regarding length, style, or format. I leave those criteria completely open to you as a learner. As your instructor I will look at your notes to get a sense of your individual learning style and current method of organizing complex information. That will form a baseline from which we will attempt to improve your effectiveness and efficiency.

The textbook material will be made available to you as a PDF file. This will also be due during our first class together.

Advanced Placement Human Geography is the equivalent of a collegiate level Human Geography course, and all students enrolled in this course must be committed to a rigorous course load. Keep in mind the following: *Students who fail to complete, or do poorly on their summer assignment, will have their placement in the course reevaluated and may lose their placement in the course. Please take this assignment seriously.*

Please feel free to contact me should you have any questions at all. I can be reached at bvanoudenallen@mndhs.org at any time. I would like to congratulate you on your academic achievement. I am confident you will find great success at Mount Notre Dame and I look forward to helping you explore our world!

All the best,

A handwritten signature in black ink, appearing to read 'Benn VanOudenallen', with a long horizontal flourish extending to the right.

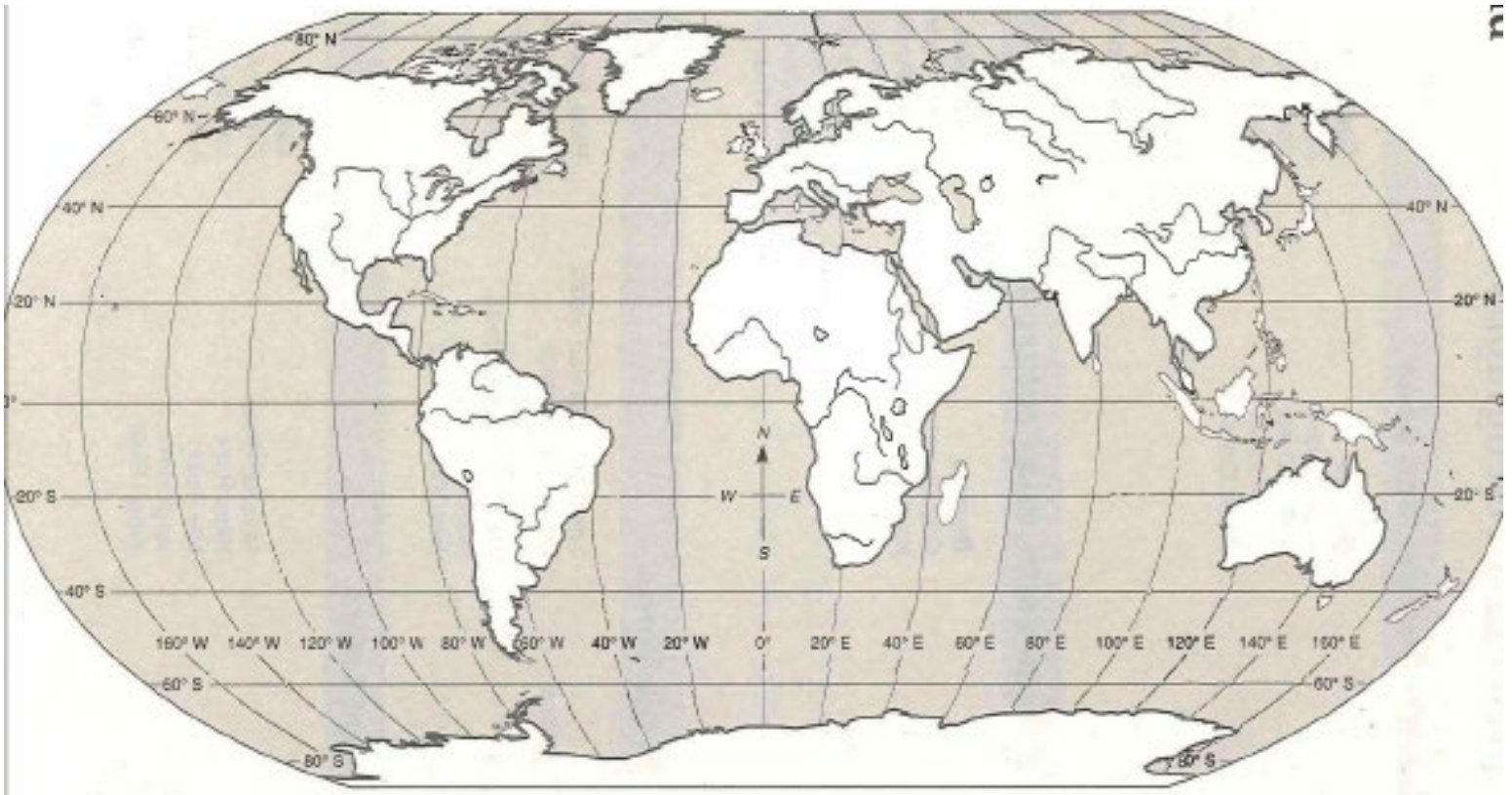
Benn VanOudenallen
Social Studies Department
Mount Notre Dame High School

Asia
Europe
North America
South America
Antarctica
Australia
Africa

Arctic Ocean
Pacific Ocean
Indian Ocean
Atlantic Ocean
Mediterranean Sea
Arabian Sea
Caribbean Sea

Prime Meridian
Equator
Tropic of Capricorn
Tropic of Cancer

Mississippi River
Danube River
Niger River
Nile River
Amazon River
Rio Grande River
Parana River
Congo River
Huang River
Yangtze River
Volga River
Ganges River
Brahmaputra River

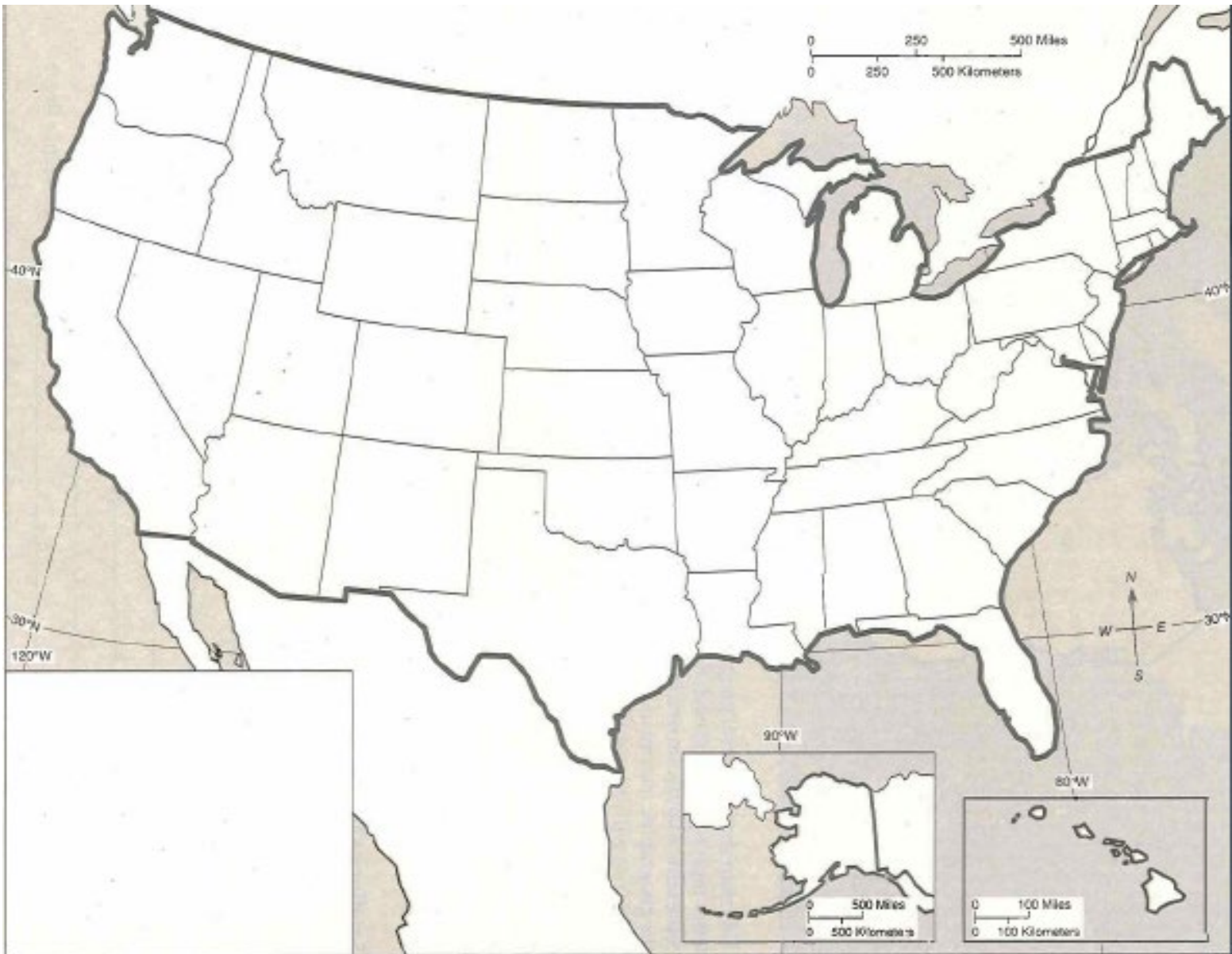


All 50 states

Map: 2

Boston
New York City
Philadelphia
Washington D.C.
Baltimore
Cleveland
Detroit
Pittsburg
Atlanta
New Orleans
St. Louis
Chicago
Dallas
Houston

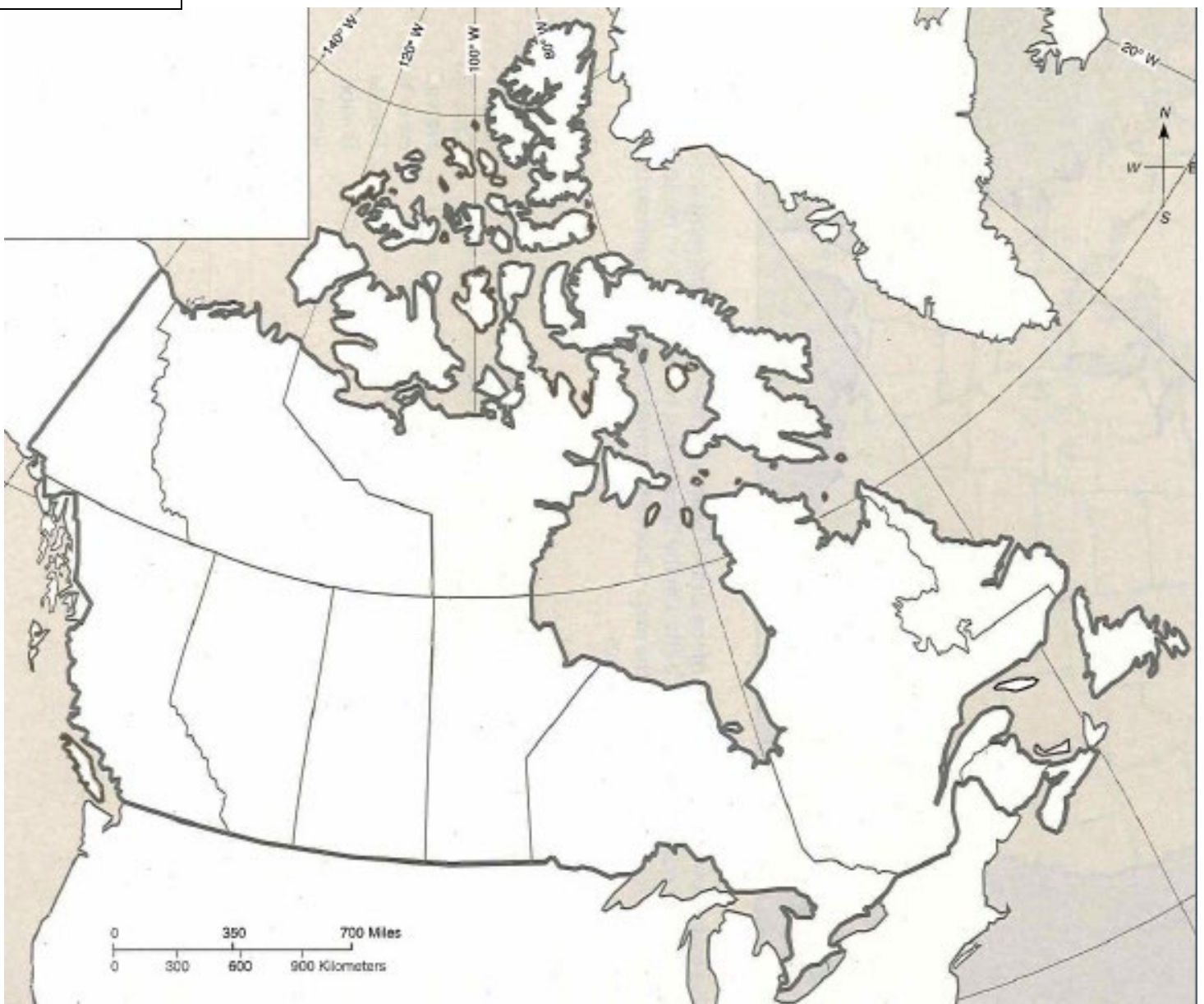
San Antonio
Denver
Salt Lake City
Phoenix
San Diego
Los Angeles
San Francisco
Portland, OR
Seattle
Milwaukee
Kansas City
Cincinnati
Miami
Tampa Bay



All 10 Provinces
and 3 Territories

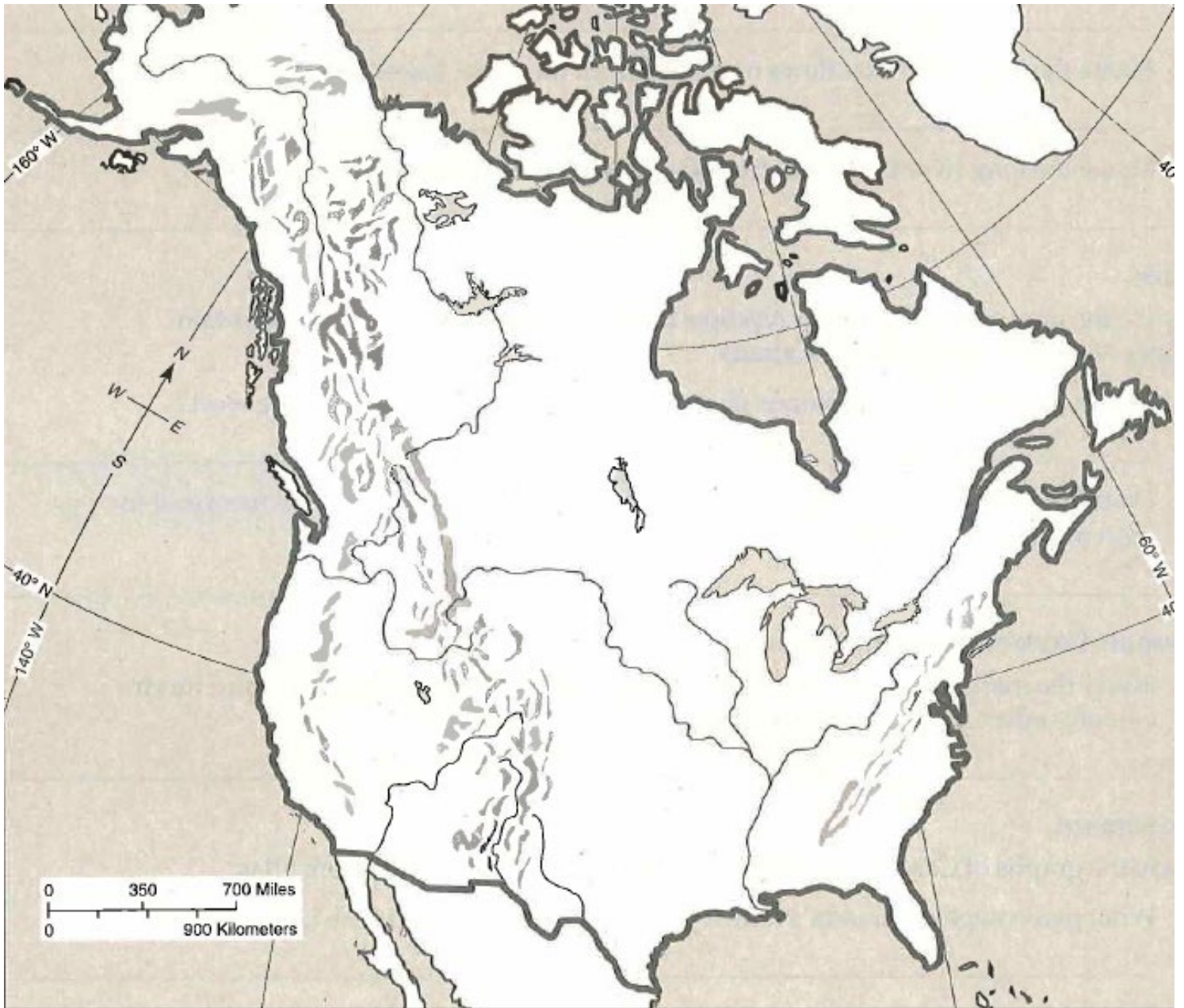
Map: 3

Quebec
Montreal
Halifax
St. John's
Toronto
Windsor
Winnipeg
Edmonton
Vancouver
Ottawa
Calgary

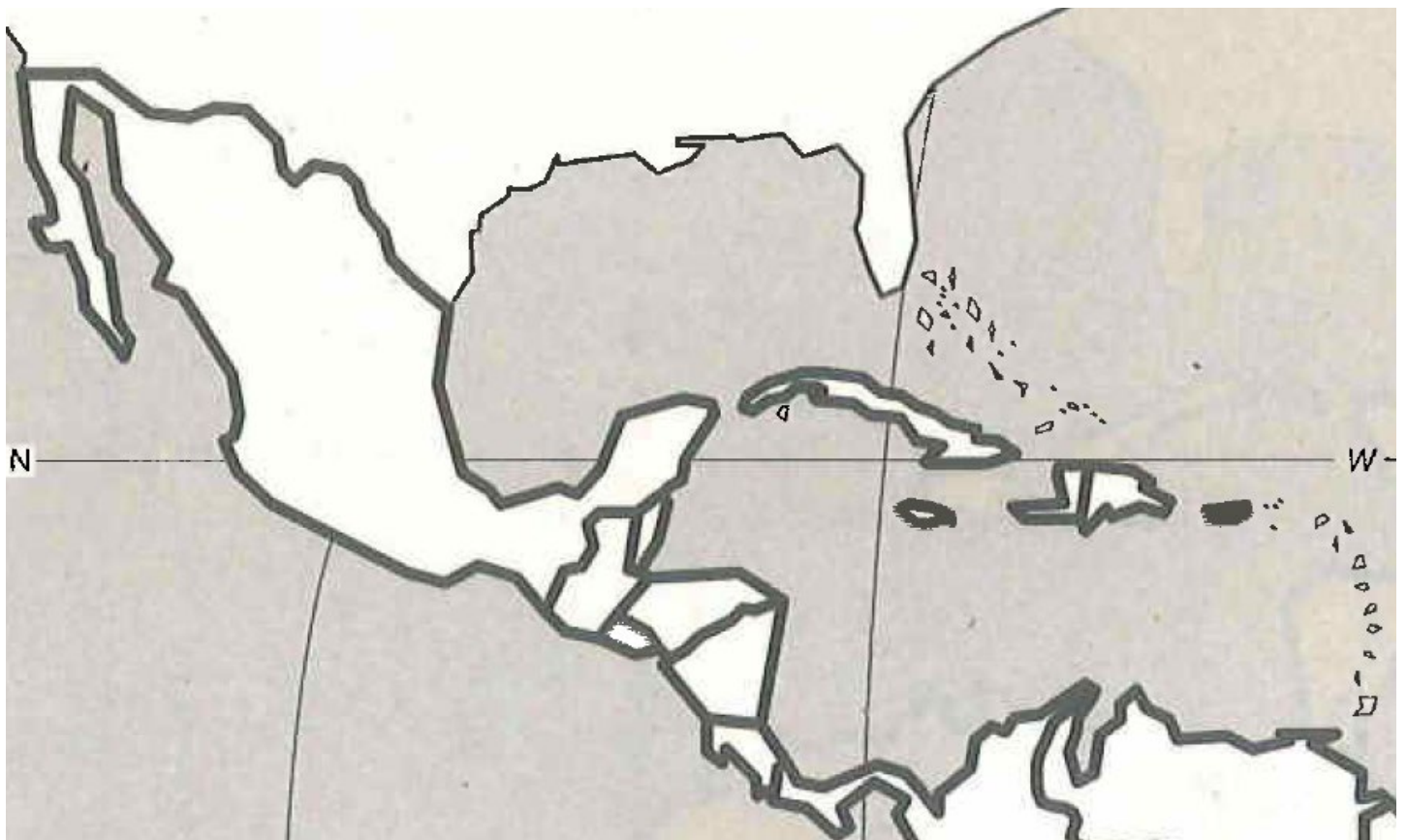


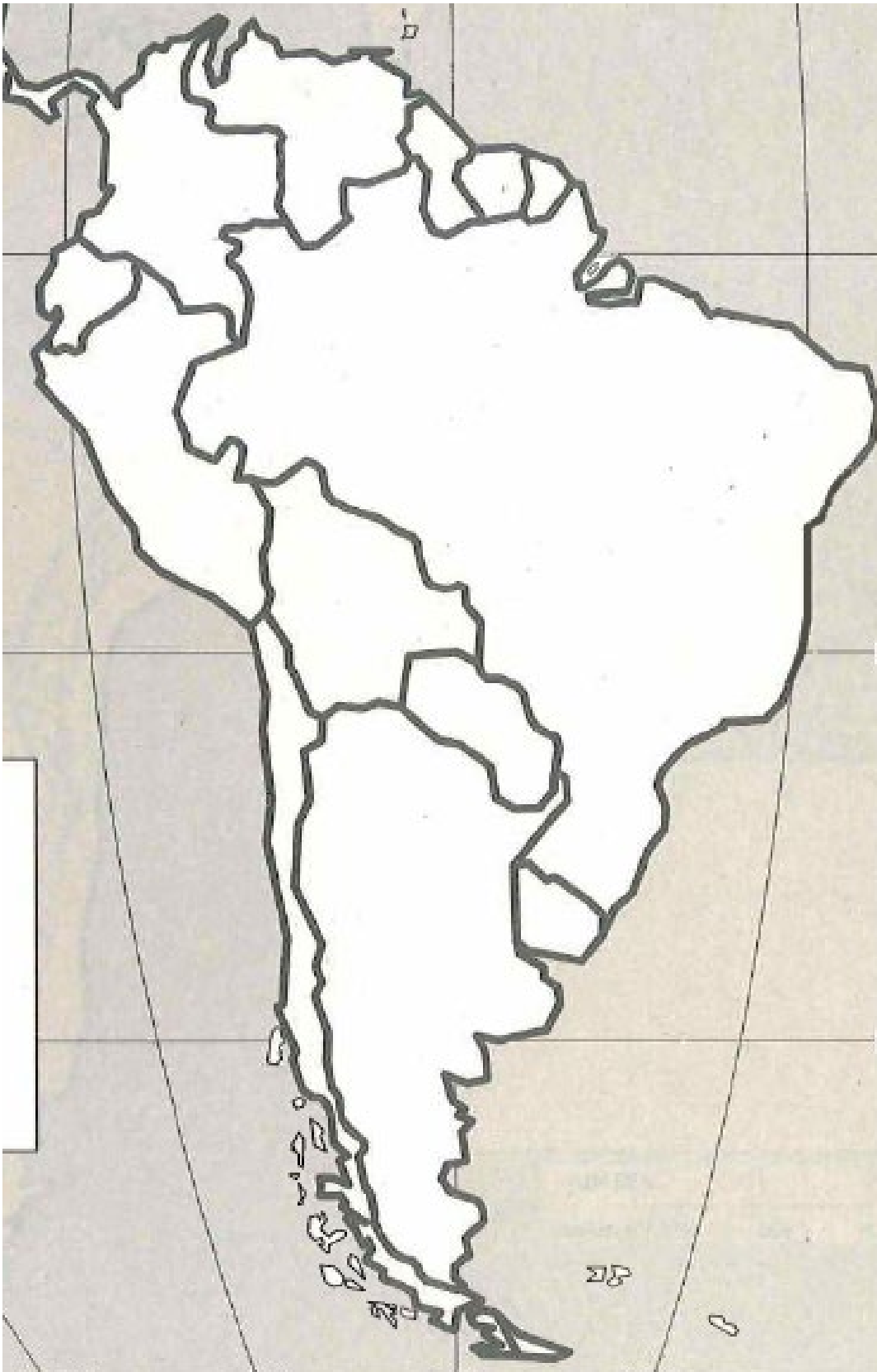
Bering Sea
Hudson Bay
Gulf of St. Lawrence
Rocky Mountains
Cascade Range
Gulf of Mexico
Great Basin
Rio Grande River
Yukon River
St. Lawrence River
Ohio River
Missouri River
Mississippi River
Colorado River

Appalachian Mountains
Sierra Nevada Mountains
Pacific Ocean
Atlantic Ocean
Arctic Ocean
Labrador Sea
Cape Cod
Great Salt Lake
Lake Superior
Lake Huron
Lake Michigan
Lake Ontario
Lake Erie



| Nation-States | Major Cities | Physical Features |
|--------------------------|----------------|-------------------------|
| United States of America | Mexico City | Baja California |
| Mexico | Tijuana | Yucatan Peninsula |
| Cuba | Ciudad Juarez | Sierra Madre Oriental |
| Bahamas | Havana | Sierra Madre Occidental |
| Guatemala | Port-au-Prince | Pacific Ocean |
| Belize | | Atlantic Ocean |
| El Salvador | | Caribbean Sea |
| Nicaragua | | Gulf of Mexico |
| Costa Rica | | Florida Keys |
| Panama | | Greater Antilles |
| Haiti | | Lesser Antilles |
| Dominican Republic | | |
| Jamaica | | |





Nation-States

- Ecuador
- Colombia
- Venezuela
- Guyana
- Suriname
- French Guiana
- Brazil
- Peru
- Bolivia
- Ecuador
- Paraguay
- Argentina
- Uruguay
- Chile

Major Cities

- Brasilia
- Sao Paulo
- Rio de Janeiro
- Caracas
- Bogota
- Cali
- Medellin
- Buenos Aires



Physical Features

- Atlantic Ocean
- Pacific Ocean
- Orinoco River
- Amazon River
- Amazon Basin
- Andes Mountains
- Atacama Desert
- Gran Chaco
- Pampas
- Rio de la Plata
- Parana River
- Cape Horn
- Strait of Magellan

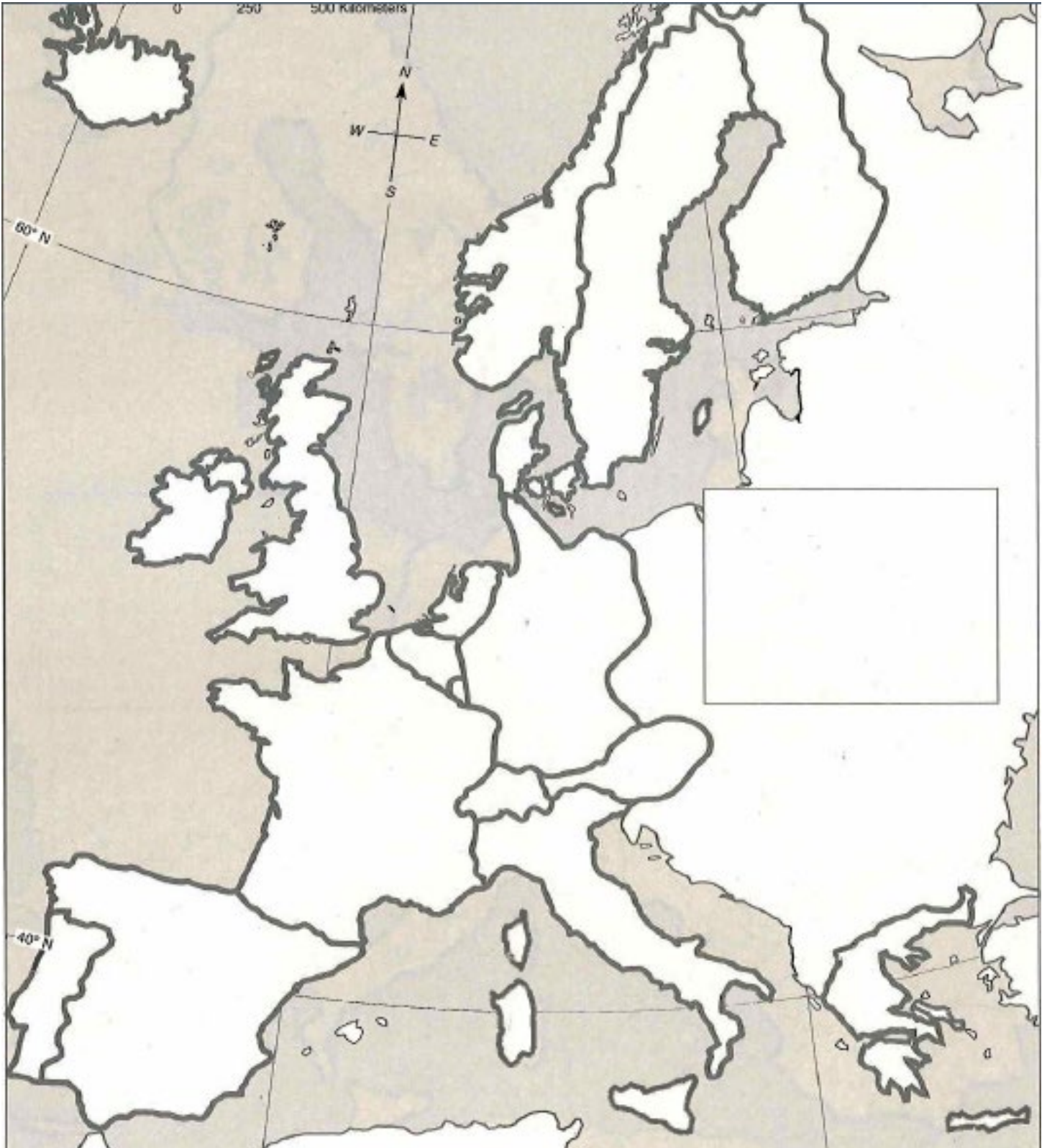
Nation-States

| | | |
|----------|-------------|------------|
| Iceland | Italy | Norway |
| Ireland | Switzerland | Finland |
| U.K. | Greece | Luxembourg |
| France | Netherlands | |
| Belgium | Germany | |
| Spain | Sweden | |
| Portugal | Denmark | |

Major Cities

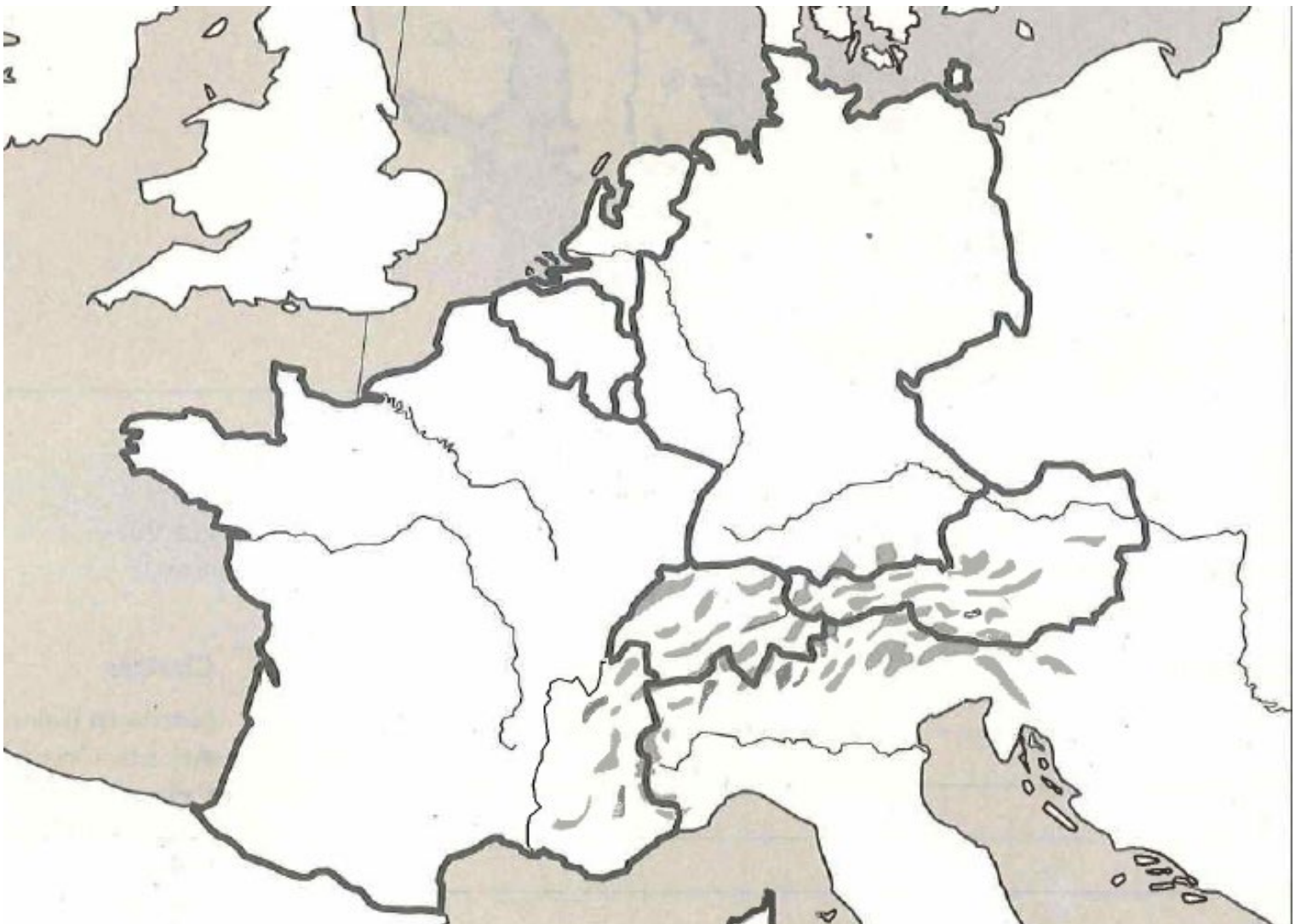
| | |
|-----------|-----------|
| London | Munich |
| Paris | Rome |
| Madrid | Milan |
| Barcelona | Hamburg |
| Bern | The Hague |
| Amsterdam | Athens |
| Berlin | Brussels |

Map: 8



Physical Features

English Channel
Seine River
Thames River
Bay of Biscay
North Sea
Atlantic Ocean
Rhine River
Danube River
Pyrenees
Po River
Alps
Adriatic Sea
Mediterranean Sea
Strait of Dover



Physical Features

- Iberian Peninsula
- Strait of Gibraltar
- Pyrenees Mountains
- Mediterranean Sea
- Po River
- Apennines Mountains
- Adriatic Sea
- Ionian Sea
- Aegean Sea
- Corsica
- Sardinia
- Sicily

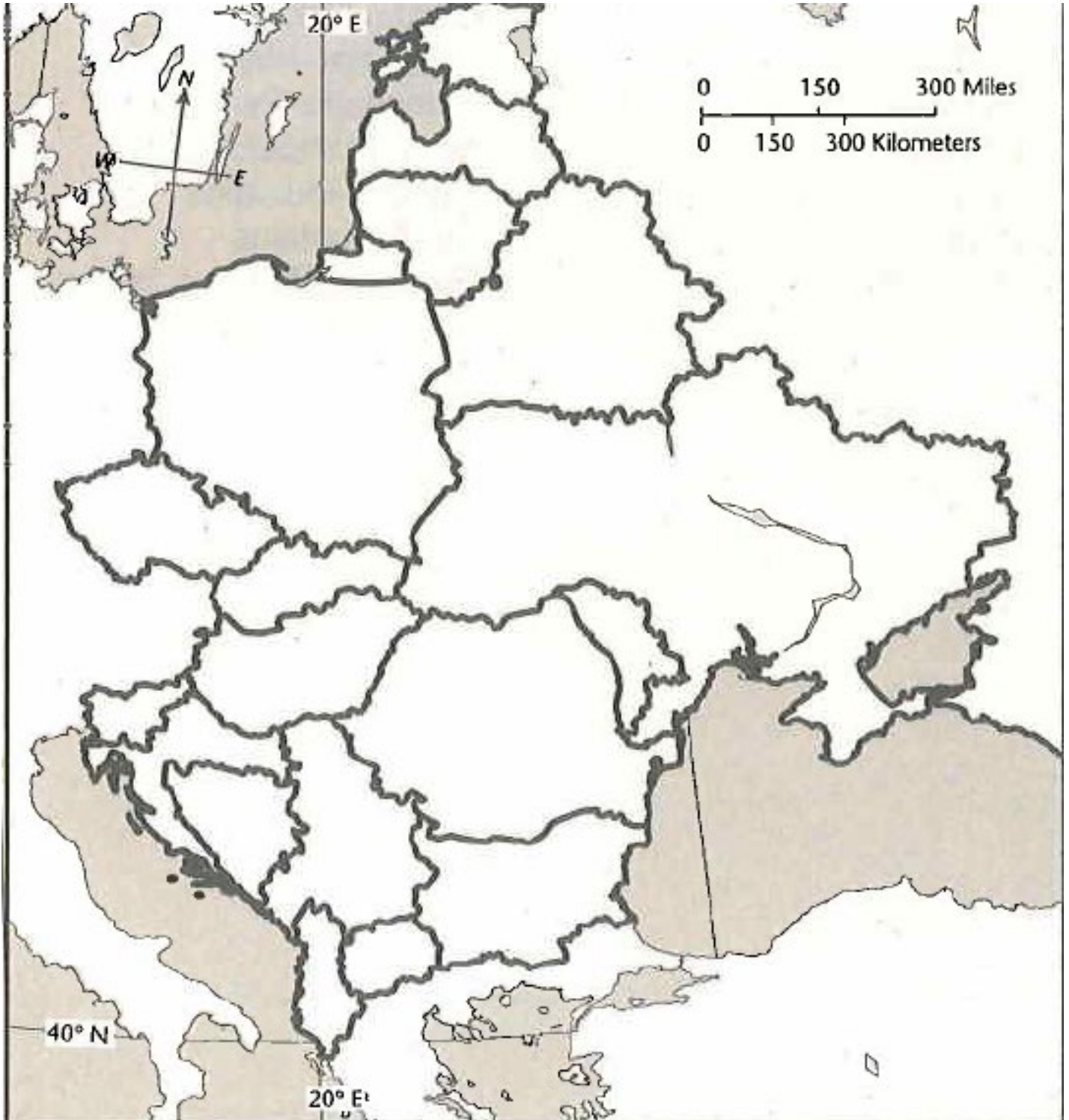


Nation-States

| | | |
|-----------|-----------|------------------------|
| Estonia | Slovakia | Czech Republic |
| Latvia | Moldova | Bosnia and Herzegovina |
| Lithuania | Bulgaria | Montenegro |
| Poland | Serbia | Croatia |
| Russia | Macedonia | Belarus |
| Ukraine | Albania | |
| Romania | Hungary | |

Major Cities

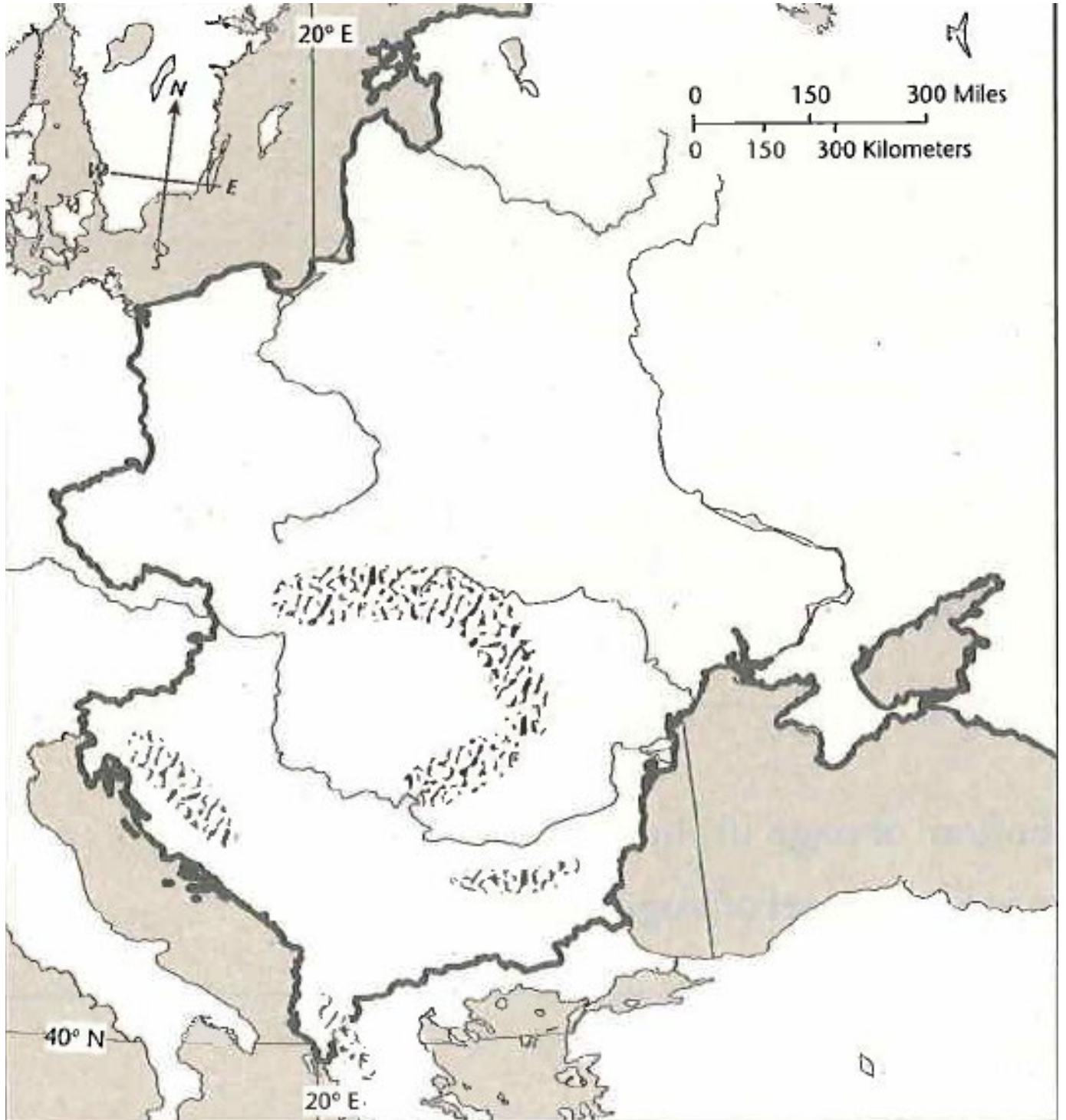
| | |
|----------|----------------|
| Kiev | St. Petersburg |
| Minsk | Sarajevo |
| Warsaw | |
| Prague | |
| Budapest | |
| Belgrade | |
| Moscow | |



Physical Features

- | | |
|----------------------|--------------|
| Dnieper River | Aegean Sea |
| Crimean Peninsula | Adriatic Sea |
| Black Sea | Baltic Sea |
| Vistula River | Bosporus |
| Danube River | |
| Carpathian Mountains | |
| Transylvanian Alps | |
| Dinaric Alps | |
| Balkan Peninsula | |

Map: 12

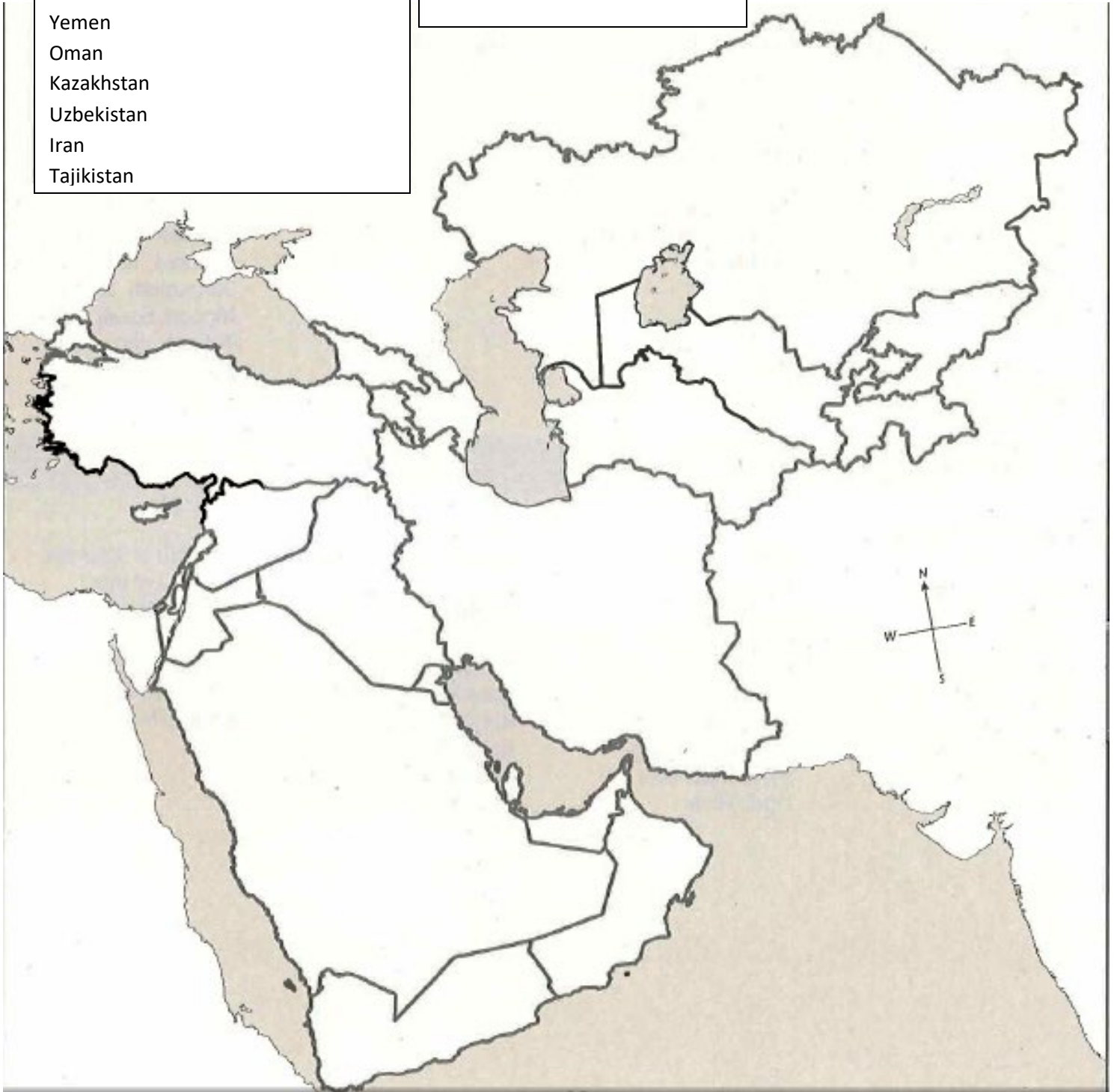


Nation-States

- Turkey
- Syria
- Iraq
- Jordan
- Lebanon
- Israel
- Kuwait
- Saudi Arabia
- Qatar
- Yemen
- Oman
- Kazakhstan
- Uzbekistan
- Iran
- Tajikistan
- Georgia
- Armenia
- Azerbaijan
- Kyrgyzstan
- United Arab Emirates

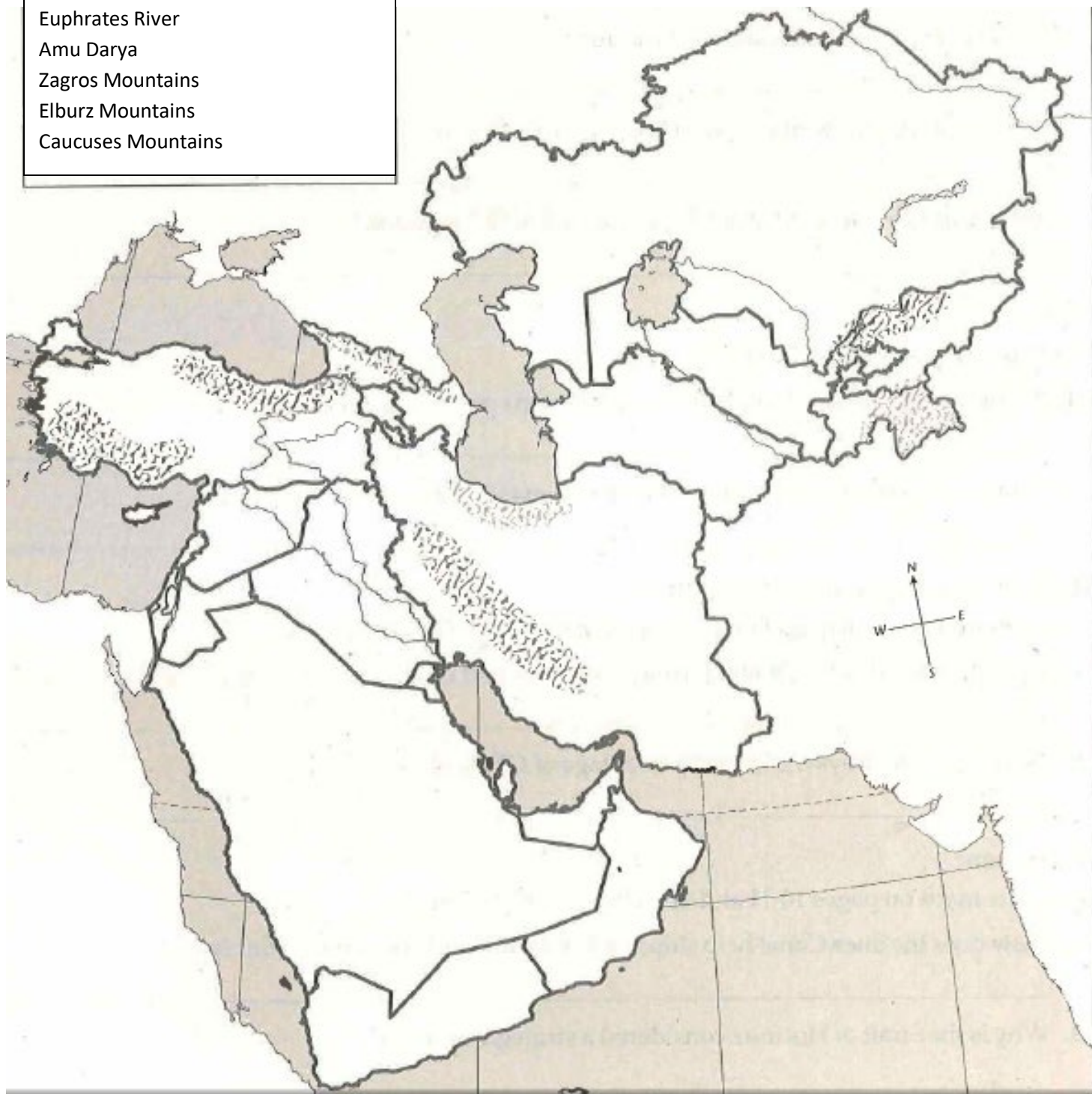
Major Cities

- Tehran
- Baghdad
- Ankara
- Istanbul
- Abu Dhabi
- Mecca
- Medina
- Riyadh
- Beirut
- Damascus
- Tel Aviv
- Jerusalem
- Amman
- Mosul



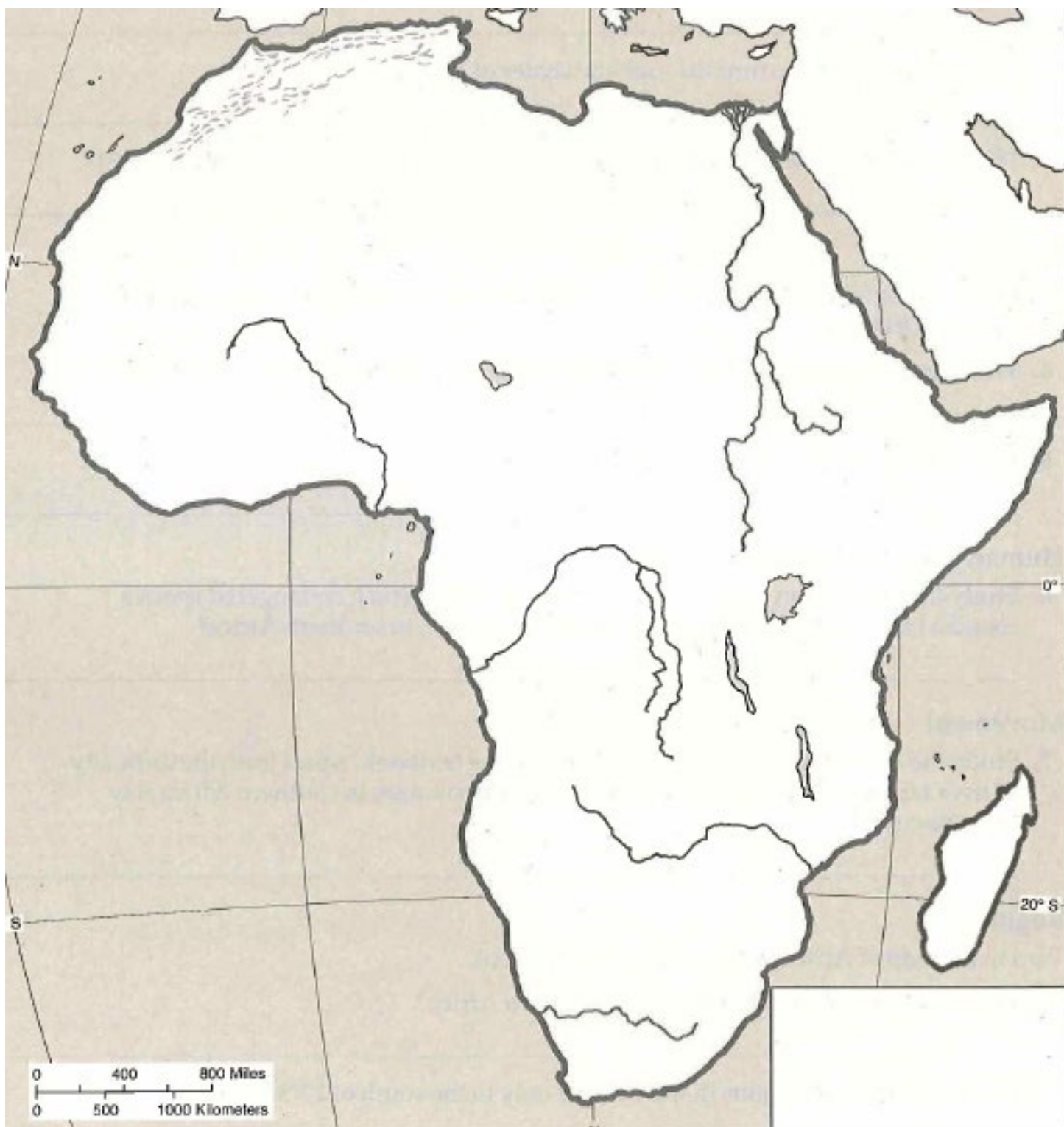
Physical Features

- Black Sea
- Arabian Peninsula
- Caspian Sea
- Rub al-Khali
- Persian Gulf
- Strait of Hormuz
- Red Sea
- Gulf of Aden
- Arabian Sea
- Gulf of Oman
- Sinai Peninsula
- Tigris River
- Euphrates River
- Amu Darya
- Zagros Mountains
- Elburz Mountains
- Caucases Mountains



Physical Features

| | | |
|---------------|-------------------|-------------------|
| Orange River | Congo River | Indian Ocean |
| Zambezi River | Niger River | Atlantic Ocean |
| Nile River | Atlas Mountains | Gulf of Guinea |
| Blue Nile | Sahara Desert | Namib Desert |
| White Nile | Sahel | Drakensburg Range |
| Lake Victoria | Kalahari Desert | Cape of Good Hope |
| Lake Chad | Ethiopian Plateau | Horn of Africa |
| Rift Valley | Congo Basin | |

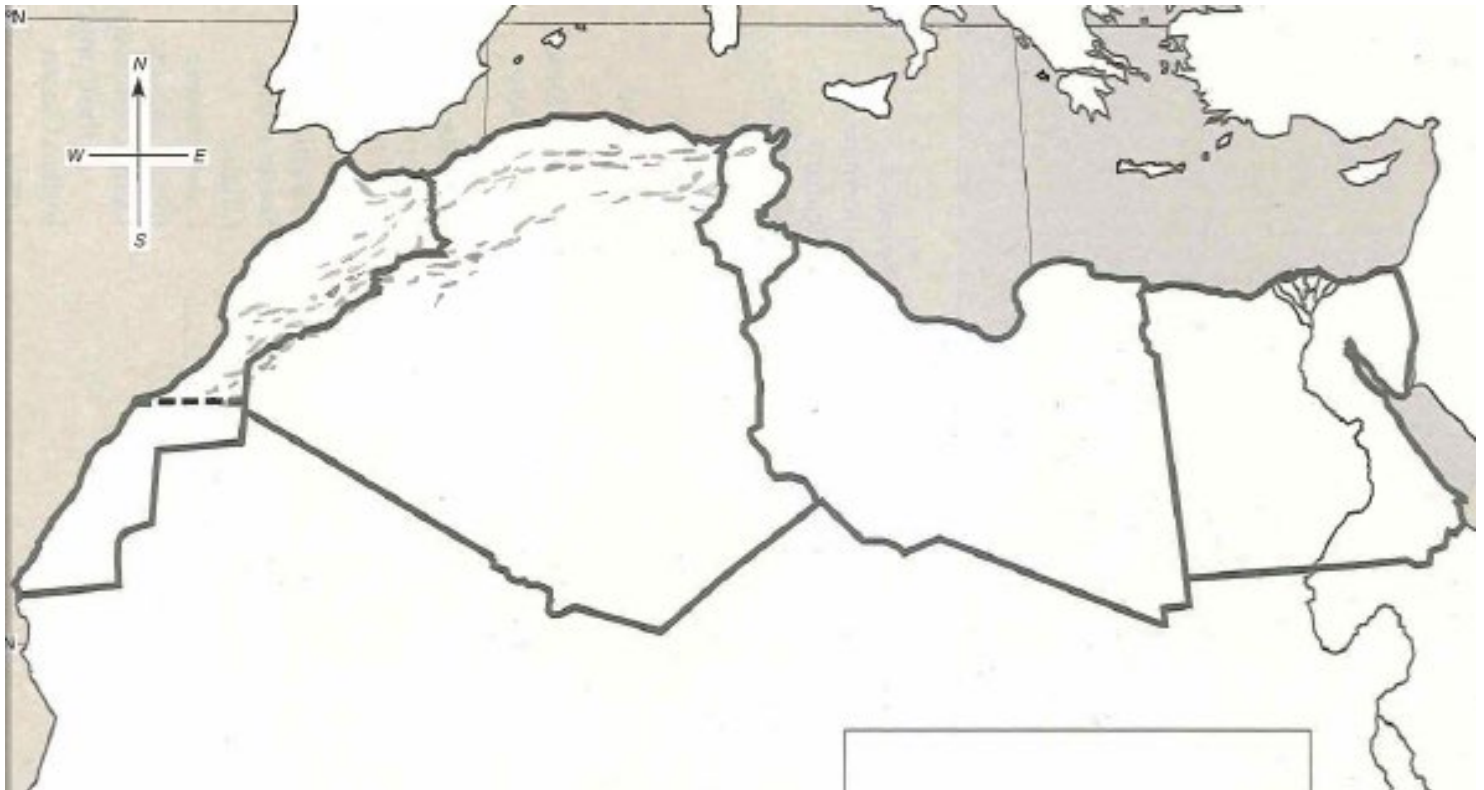


Nation-States

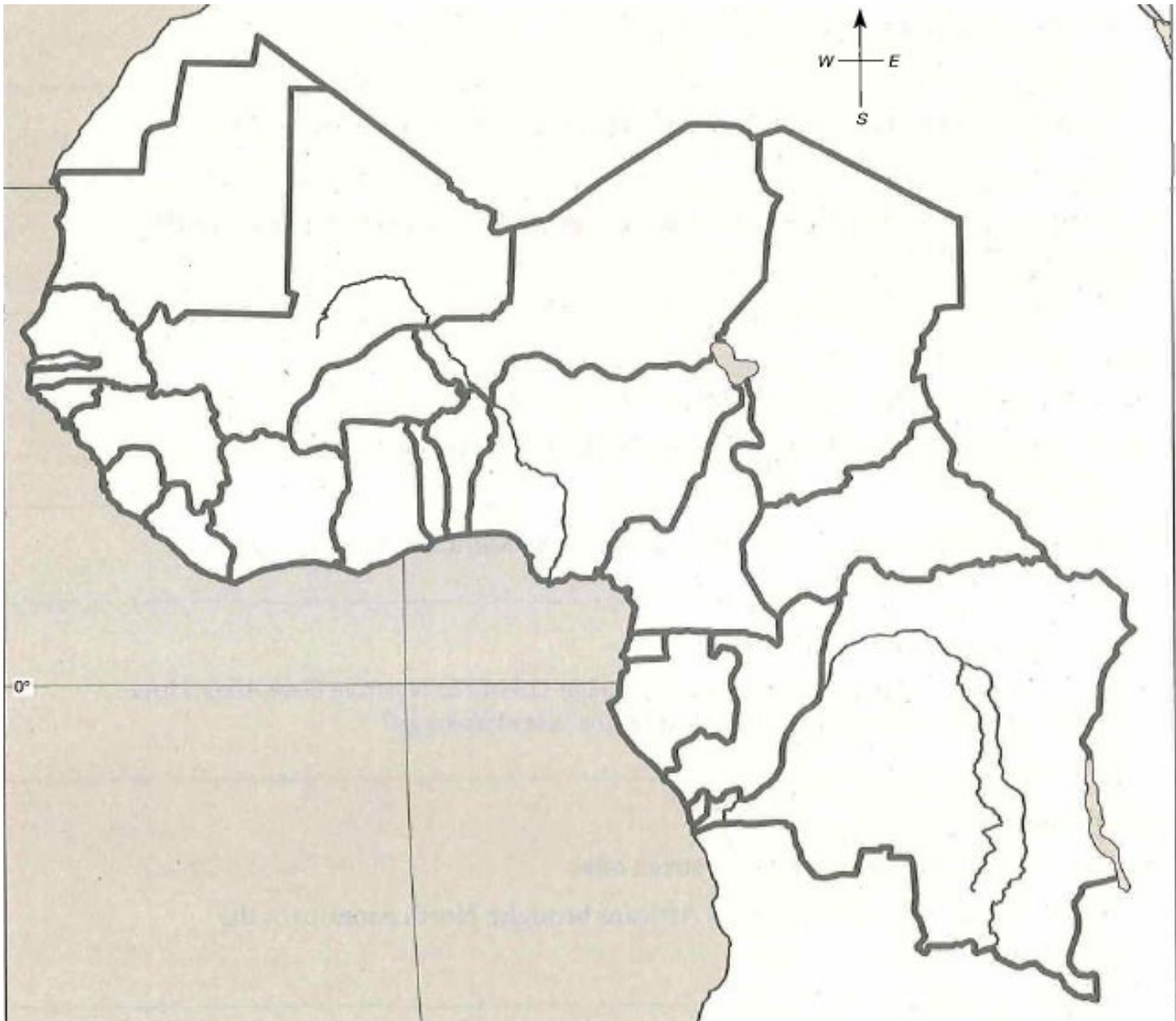
Western Sahara
Morocco
Algeria
Tunisia
Libya
Egypt

Major Cities

Casablanca
Rabat
Algiers
Tunis
Tripoli
Benghazi
Alexandria
Cairo



| Nation-States | Major Cities |
|------------------------------|---------------------|
| Mauritania | Dakar |
| Mali | Freetown |
| The Gambia | Monrovia |
| Guinea | Accra |
| Senegal | Abuja |
| Sierra Leone | Lagos |
| Liberia | Kinshasa |
| Cote D'Ivoire | Abidjan |
| Ghana | |
| Niger | |
| Nigeria | |
| Chad | |
| Cameroon | |
| Gabon | |
| Congo | |
| Democratic Rep. of the Congo | |

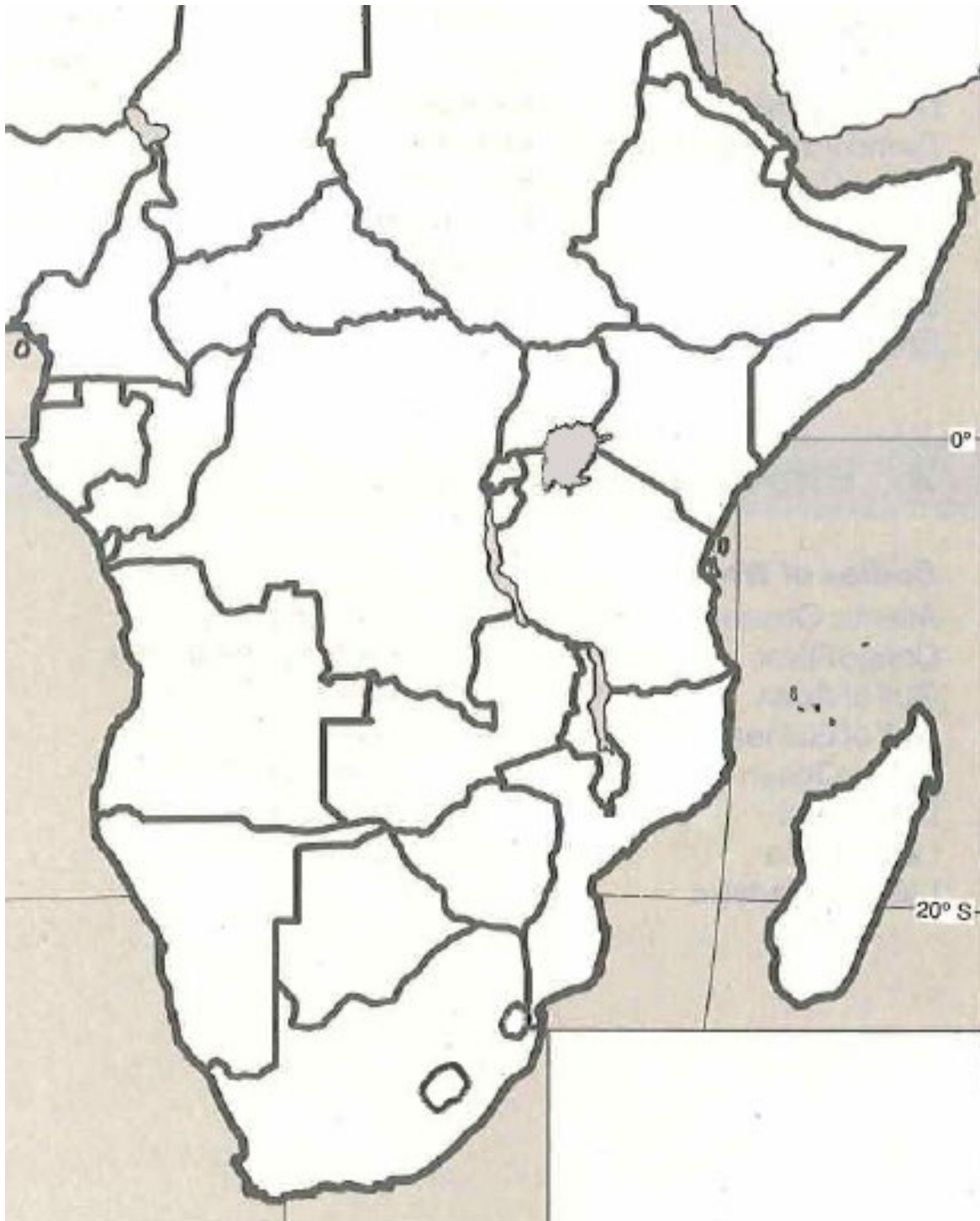


Nation-States

| | |
|--------------|---------|
| Ethiopia | Namibia |
| Somalia | Angola |
| Kenya | Zambia |
| Uganda | Eritrea |
| Rwanda | |
| Tanzania | |
| Malawi | |
| Mozambique | |
| Zimbabwe | |
| Botswana | |
| South Africa | |

Major Cities

| |
|--------------|
| Addis Ababa |
| Mogadishu |
| Nairobi |
| Kampala |
| Kigali |
| Lusaka |
| Harare |
| Pretoria |
| Johannesburg |
| Cape Town |



Physical Features

- Gobi Desert
- Himalayas
- Plateau of Tibet
- Huang River
- Yangtze River
- Manchuria
- Tien Shan Mountains
- Sea of Japan
- East China Sea
- Taiwan Strait
- Korea Strait

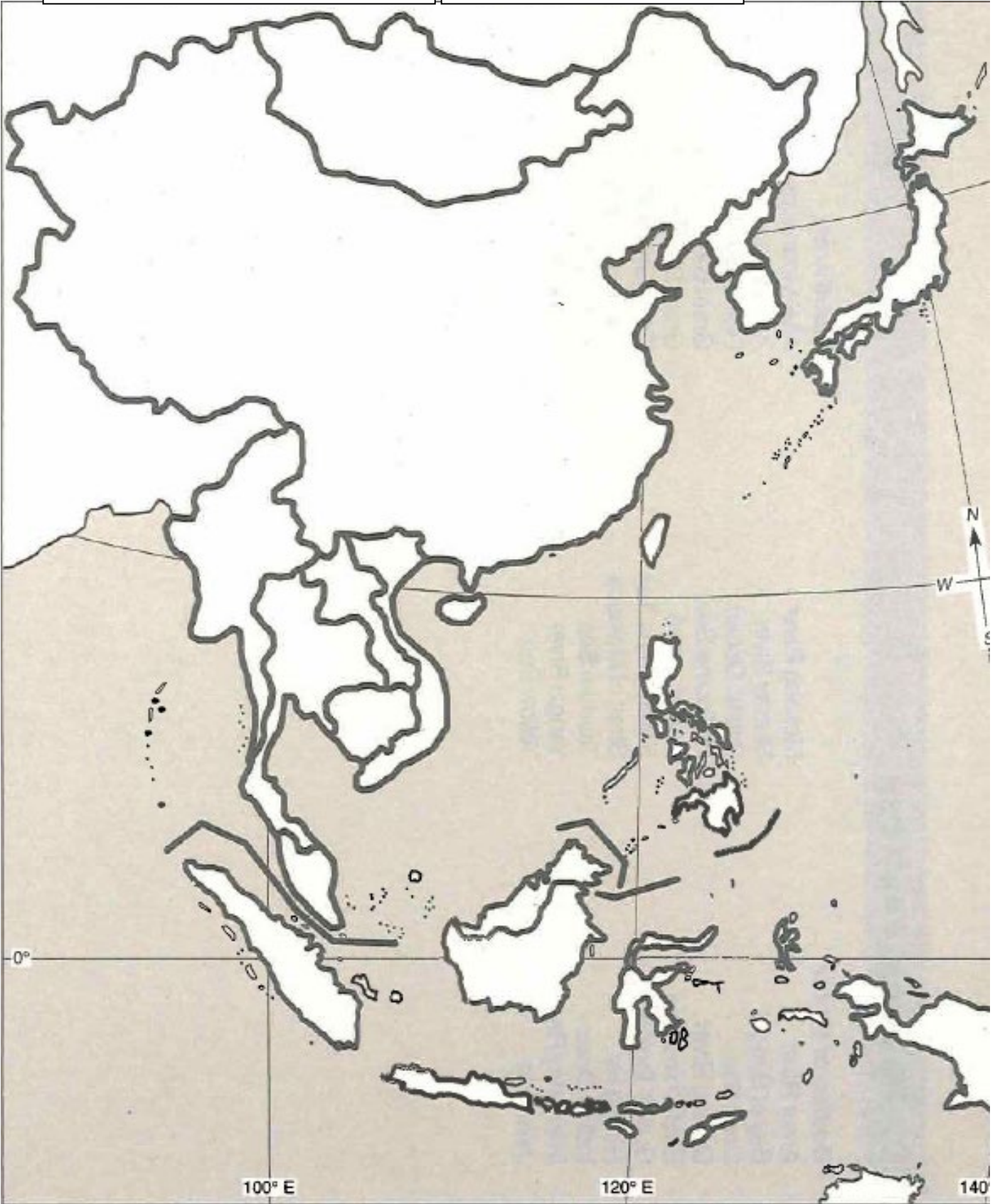


Nation-States

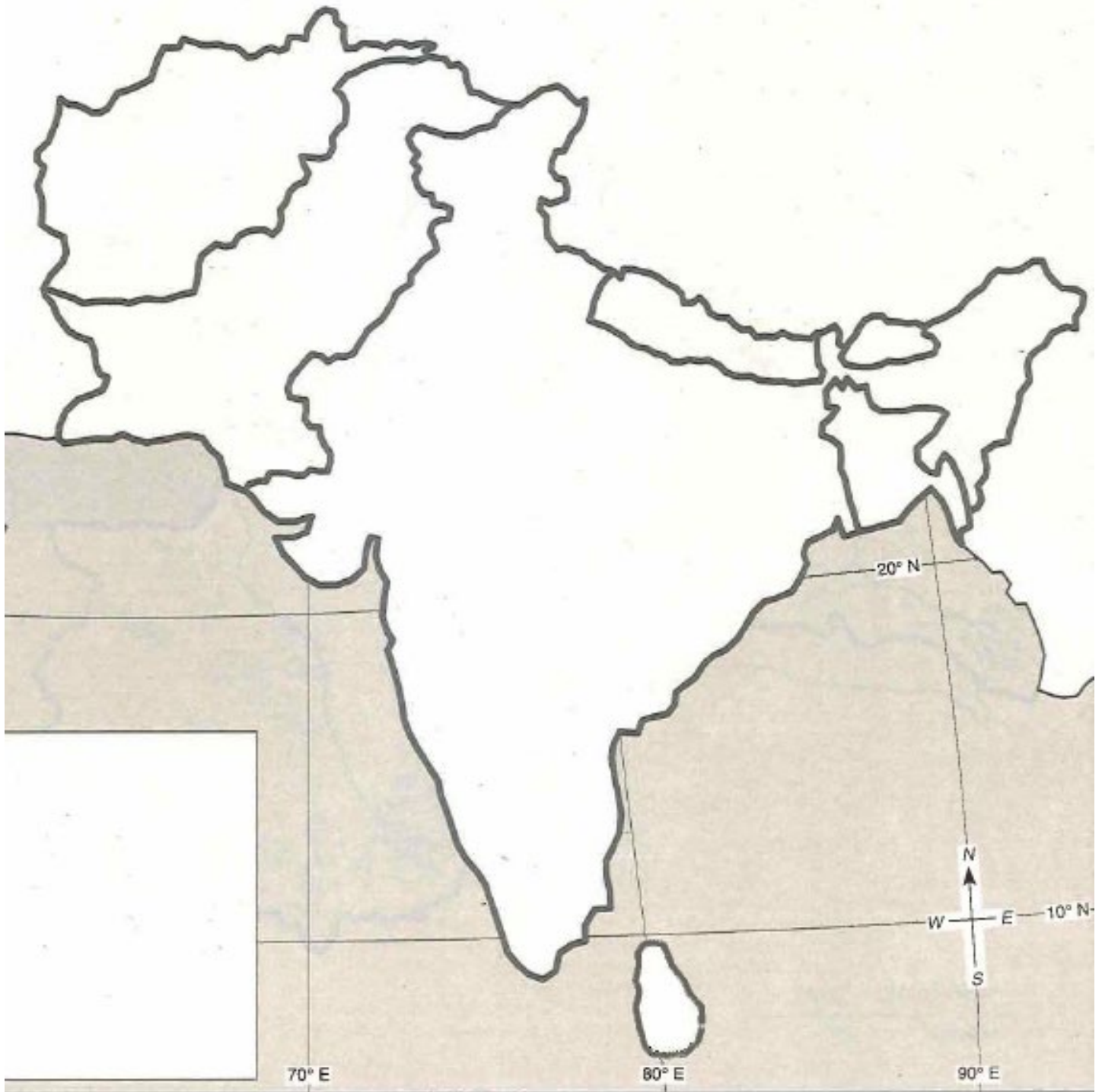
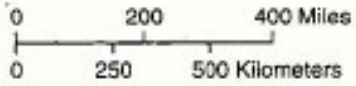
| | | |
|-------------|-------------|-----------|
| China | Taiwan | Indonesia |
| Mongolia | Laos | |
| North Korea | Cambodia | |
| South Korea | Thailand | |
| Japan | Philippines | |
| Vietnam | Malaysia | |

Major Cities

| | |
|-----------|--------------|
| Beijing | Pyongyang |
| Chongqing | Ha Noi |
| Hong Kong | Bangkok |
| Shanghai | Kuala Lumpur |
| Taipei | Manila |
| Seoul | Jakarta |

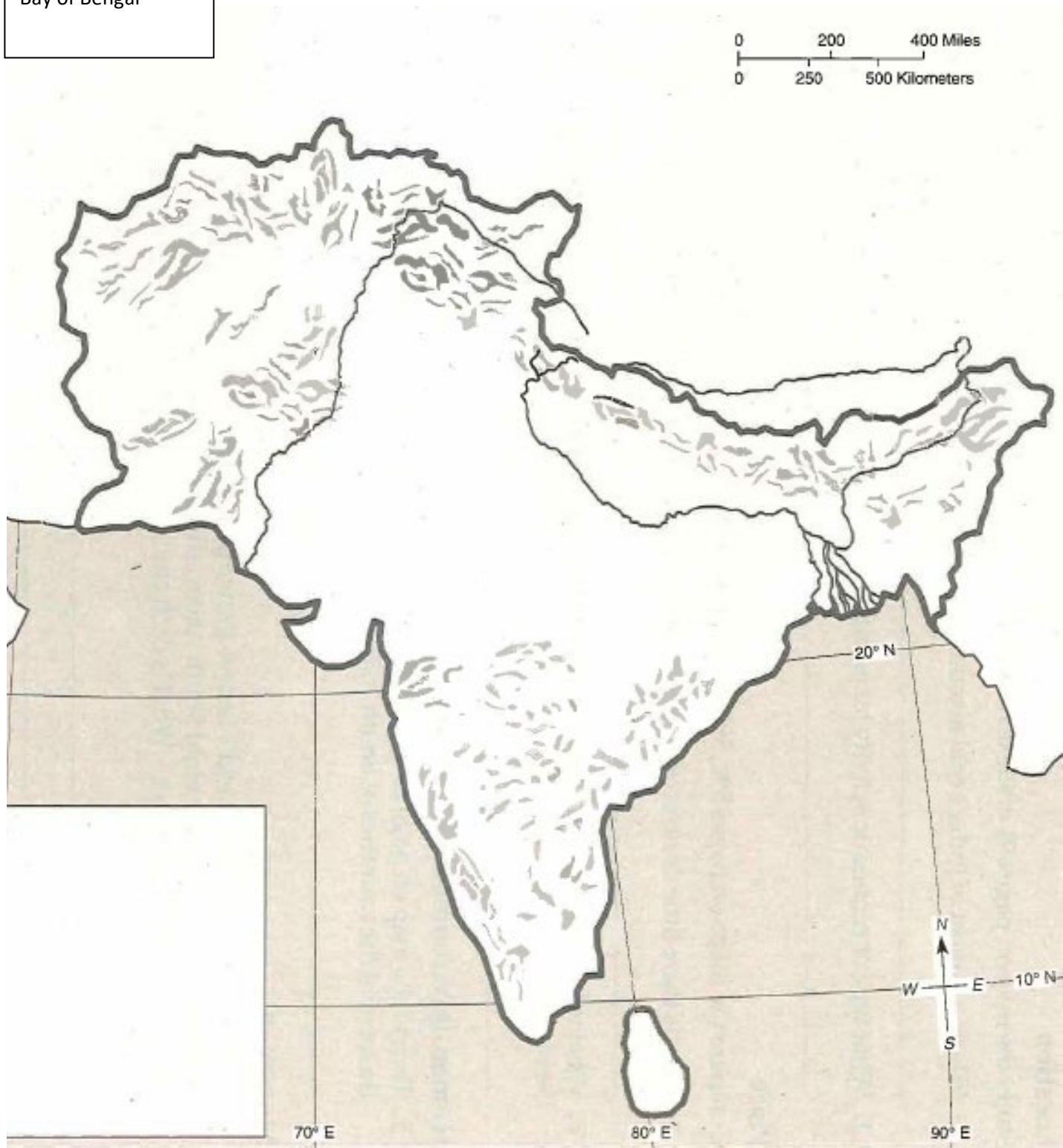
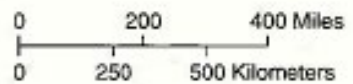


| Nation-States | Major Cities |
|---------------|--------------|
| Afghanistan | Kabul |
| Pakistan | Islamabad |
| India | New Delhi |
| Bangladesh | Mumbai |
| Bhutan | Kolkata |
| Nepal | Kathmandu |
| Sri Lanka | |



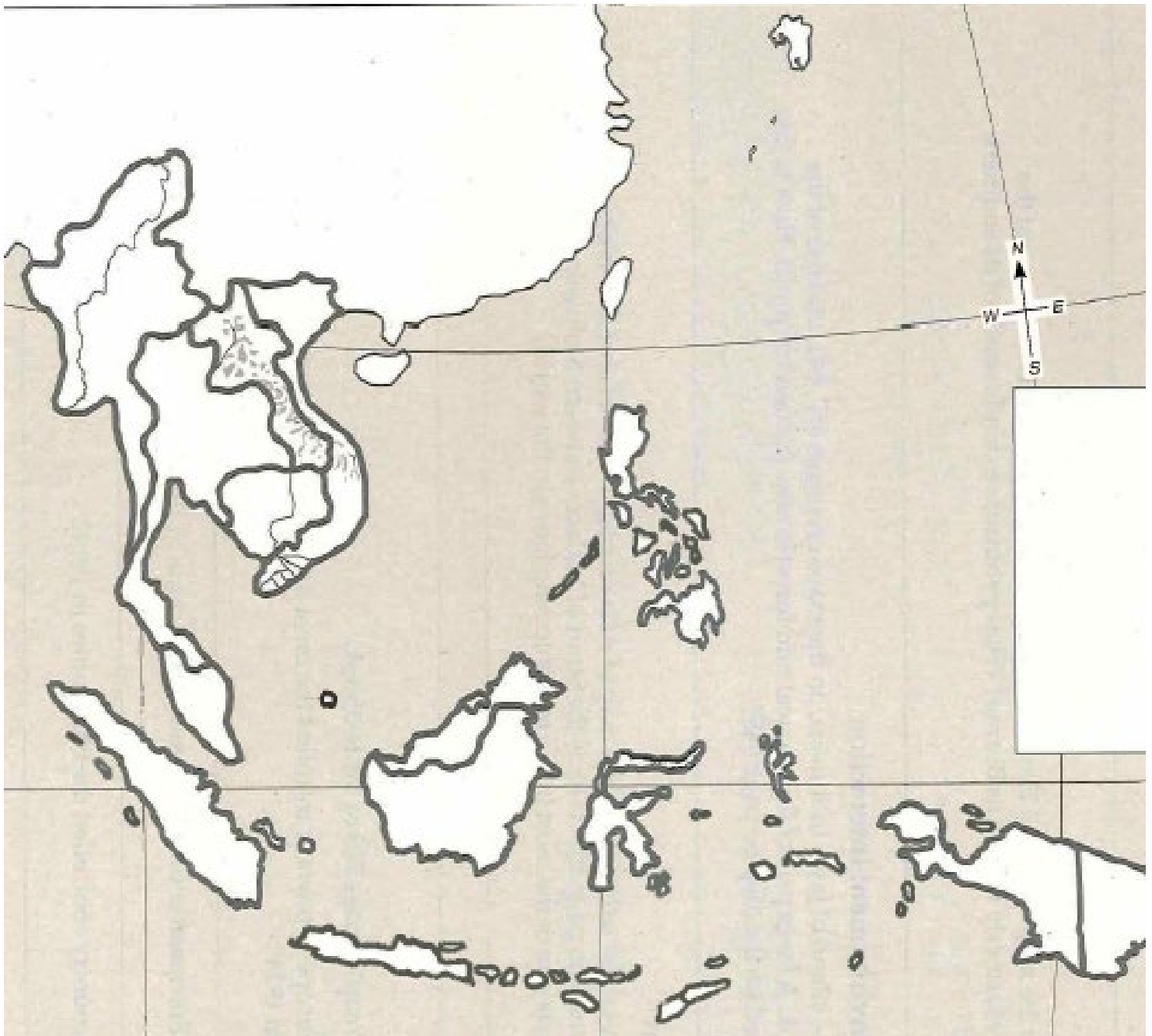
Physical Features

- Ganges River
- Brahmaputra River
- Deccan
- Indus River
- Western Ghats
- Eastern Ghats
- Hindu Kush
- Bay of Bengal



Physical Features

- Malay Peninsula
- Sumatra
- Java
- Borneo
- South China Sea
- Gulf of Thailand
- Mekong River
- Gulf of Tonkin
- Strait of Malacca



Nation States

Australia
New Zealand

Major Cities

Melbourne
Sydney
Canberra
Perth
Brisbane
Wellington
Christchurch

Physical Features

Coral Sea
Torres Strait
Southern Alps
Great Dividing Range
Great Barrier Reef
Tasmania
Great Australian Bight
Cape York Peninsula
Tasman Sea
Darling River
Murray River

